

JAMIESON WOODS TRAIL



RATING: ● Moderate

TRAIL LENGTH: 6.6km return

TRAILHEAD: UTM - 568458 mE, 6211036 mN

LAT/LONG: N56° 02' 22.71", W121° 54' 4.32"

STARTING ELEVATION: 519 m

END ELEVATION: 527 m

TRAIL DESCRIPTION

This trail has an excellent mix of slight inclines and meandering paths. Great local spot for snowshoeing or walking. Trail goes through the nature preserve and routes are indicated for walking or ATV multi-use. Please obey these signs, and be aware that the ATV trails can be hazardous to hikers.














TRAIL DIRECTIONS

Heading from the Visitor Centre turn left onto Beattie Drive and right onto the highway towards Fort St. John, turn left onto Ross Street. Trail access is at the end of Ross Street.

 HUDSON'S HOPE

 @Hudsons.Hope.BC

www.hudsonshope.ca

	20 Mile Ridge Trail Rating: Difficult Trail Length: 16km	#1
	500 Road / Powerline Trails Rating: Moderate Trail Length: 23.13km	#2
	Battleship Mountain Trail Rating: Difficult Trail Length: 10.8km	#3
	Bullhead Mountain Trail Rating: Difficult Trail Length: 3.6km	#4
	Butler Ridge Trail Rating: Difficult Trail Length: 16.4km	#5
	Dinosaur Lake Trail Rating: Moderate Trail Length: 6km	#6
	Dunlevy Creek Falls Trail Rating: Moderate Trail Length: 12.2km	#7
	Jamieson Woods Trail Rating: Moderate Trail Length: 6.6km	#8
	Moraine Road Rating: Moderate Trail Length: 6.98km	#9
	Portage Mountain Trail Rating: Difficult Trail Length: 4.8km	#10
	Steam Vents Trail Rating: Moderate Trail Length: 9.76km	#11
	Wright Lake Trail Rating: Moderate Trail Length: 12km	#12
	Quad / Bike Trails	#13

#8



HUDSON'S
HOPE

PLAYGROUND OF THE PEACE

JAMIESON WOODS TRAIL

