

500 ROAD / POWERLINE TRAILS



RATING: ● Moderate

TRAIL LENGTH: 23.13km return

TRAILHEAD: UTM - 552664 mE, 6208104 mN

LAT/LONG: N56° 00' 55.06, W122° 09' 18.88

STARTING ELEVATION: 520 m

END ELEVATION: 689 m

TRAIL DESCRIPTION

This trail is enjoyed by ATV enthusiasts with the primary trail being 11.5km long and providing a view of Dinosaur Lake. There are some secondary trails available to explore. Be aware of potential industrial activity.














TRAIL DIRECTIONS

To get to this site from Hudson's Hope, travel Southwest on Hwy 29 for 6.4km and turn right on Peace Canyon Road. Stay on Peace Canyon Road for 1.1km and turn right onto Dinosaur Lake Road. Travel 0.7km and you will arrive at the ATV Campground.

♥ HUDSONS HOPE

f @Hudsons.Hope.BC

www.hudsonshope.ca

	20 Mile Ridge Trail Rating: Difficult Trail Length: 16km	#1
	500 Road / Powerline Trails Rating: Moderate Trail Length: 23.13km	#2
	Battleship Mountain Trail Rating: Difficult Trail Length: 10.8km	#3
	Bullhead Mountain Trail Rating: Difficult Trail Length: 3.6km	#4
	Butler Ridge Trail Rating: Difficult Trail Length: 16.4km	#5
	Dinosaur Lake Trail Rating: Moderate Trail Length: 6km	#6
	Dunlevy Creek Falls Trail Rating: Moderate Trail Length: 12.2km	#7
	Jamieson Woods Trail Rating: Moderate Trail Length: 6.6km	#8
	Moraine Road Rating: Moderate Trail Length: 6.98km	#9
	Portage Mountain Trail Rating: Difficult Trail Length: 4.8km	#10
	Steam Vents Trail Rating: Moderate Trail Length: 9.76km	#11
	Wright Lake Trail Rating: Moderate Trail Length: 12km	#12
	Quad / Bike Trails	#13

#2



HUDSON'S
HOPE

PLAYGROUND OF THE PEACE

500 ROAD POWERLINE TRAILS



