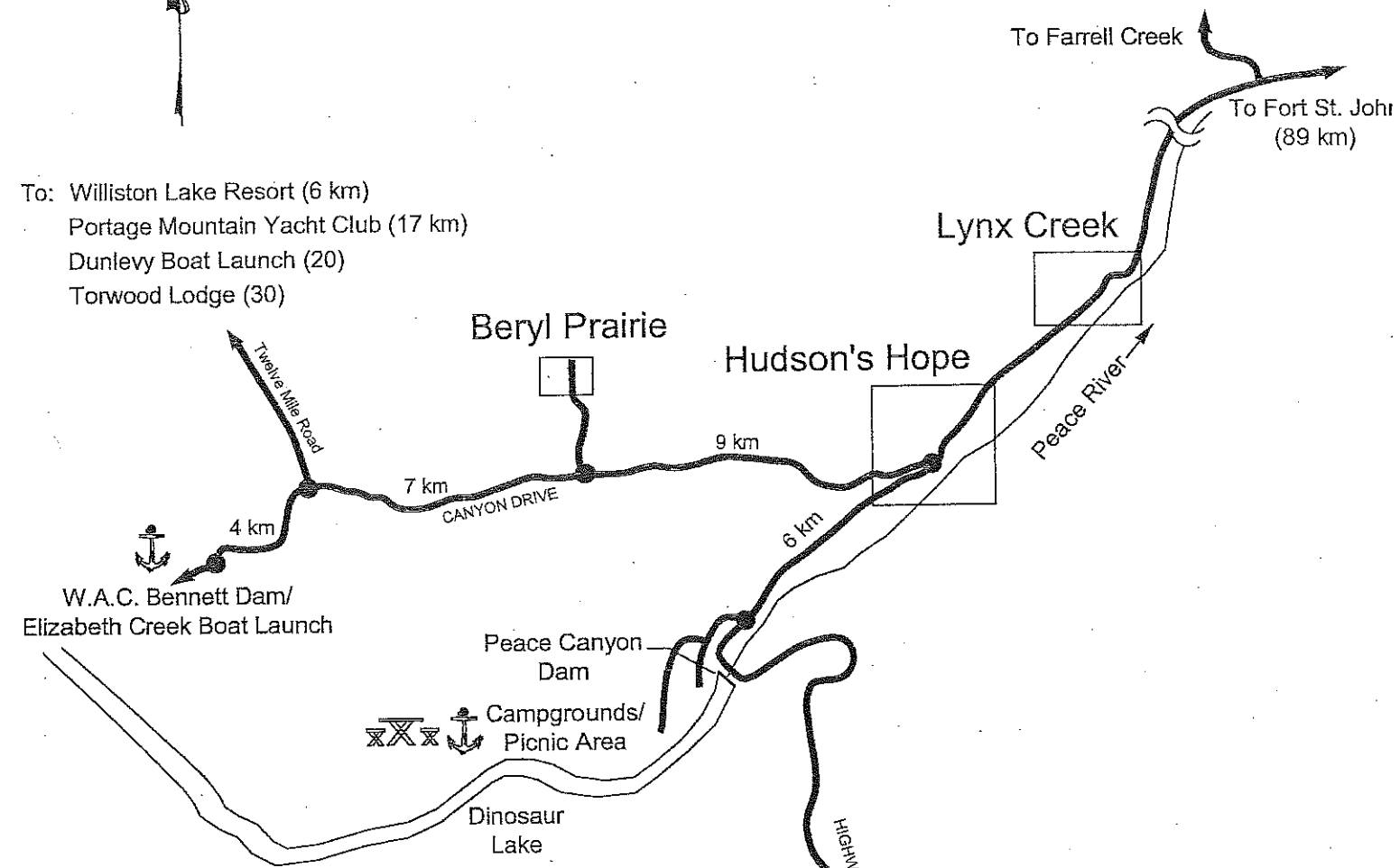


<http://www.hudsonshope.ca>

HUDSON'S HOPE MAP

2010

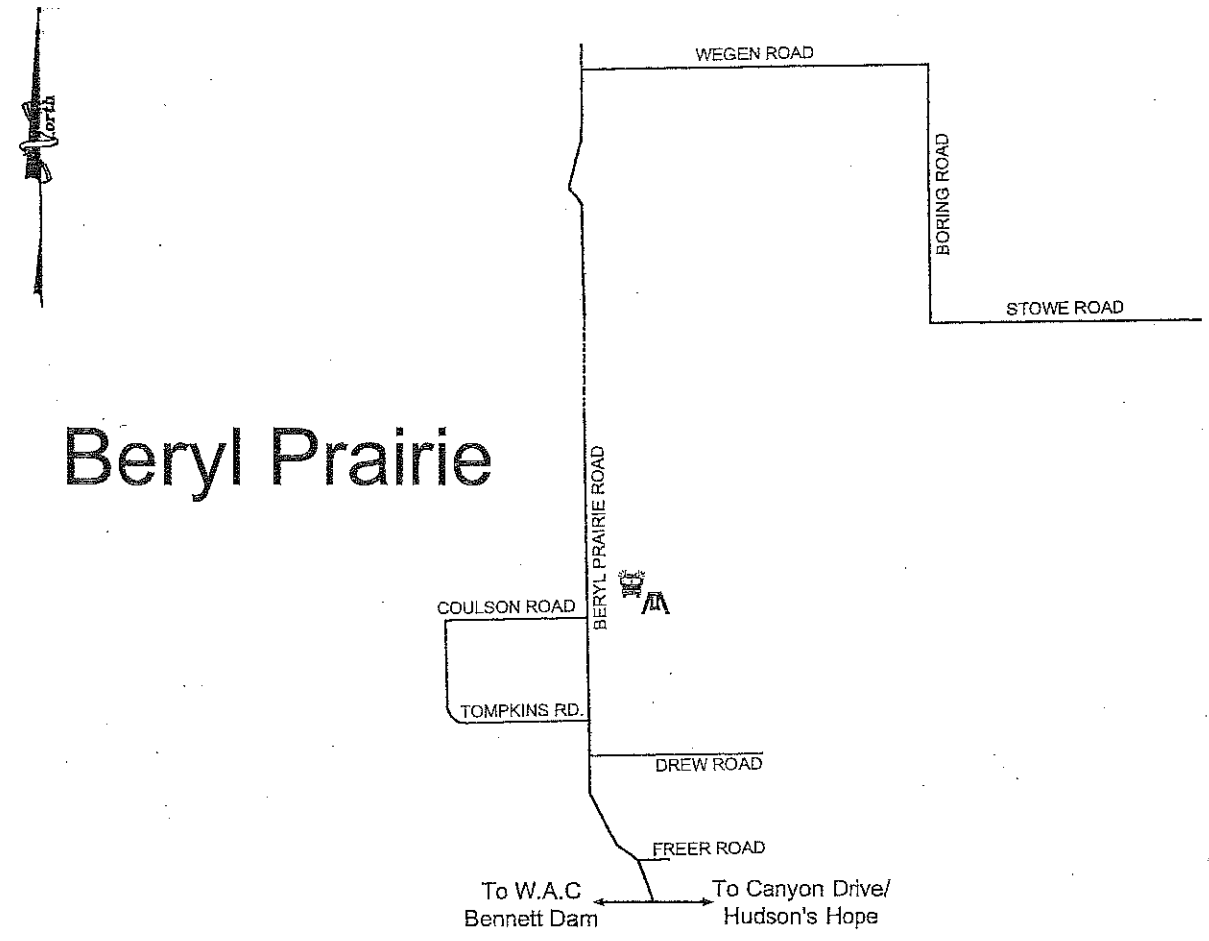


District of Hudson's Hope
 9904 Dudley Drive
 Hudson's Hope, B.C.
 V0C 1V0
 Phone: (250) 783-9901
 Fax: (250) 783-5741
 email: district@hudsonshope.ca

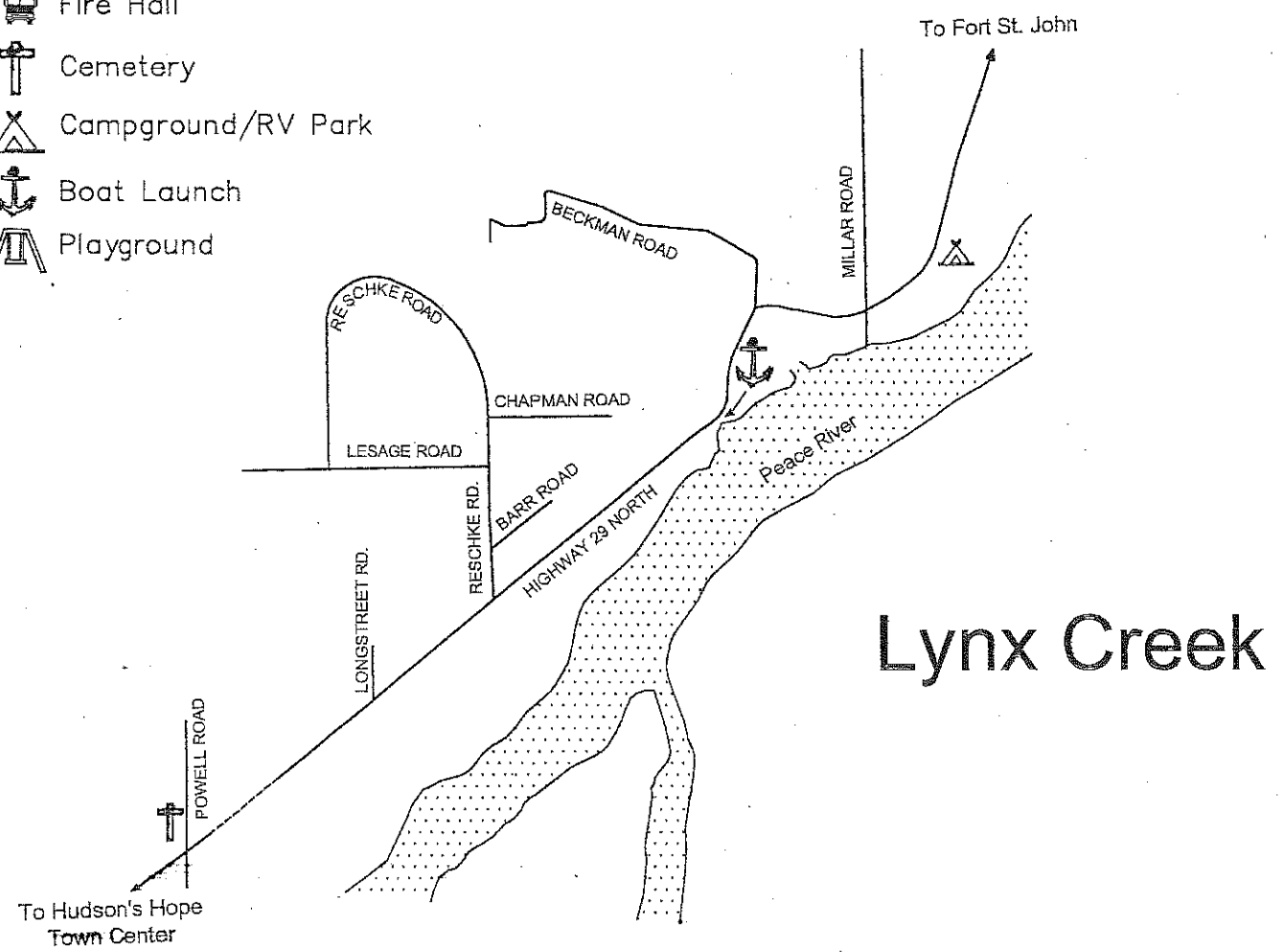
Hudson's Hope Visitor Center
 9555 Beattie Drive
 Hudson's Hope, B.C.
 V0C 1V0
 (Open May thru September)
 Phone: (250) 783-9154
 Fax: (250) 783-5598
 email: hhinfo@pris.ca



Beryl Prairie



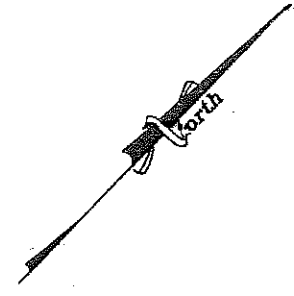
- Fire Hall
- Cemetery
- Campground/RV Park
- Boat Launch
- Playground



Lynx Creek

To Airport & W.A.C. Bennett Dam (22 km)

- | | | | |
|---|--------------------|----------------|-------------------------|
| ① Fire Hall/District Office/ICBC | Museum/Gift Shop | Restaurant | Swimming Pool (Outdoor) |
| ② Convenience Store/Gas Station/Public Payphone | Post Office | Gift Store | Picnic Tables |
| ③ Best Western Inn & Suites | Community Hall | Grocery Store | Baseball Field |
| ④ Sportsman Inn - Dining/Lounge/Liquor Store | Public Library | Liquor Store | Arena |
| ⑤ Gas Station/Public Payphone/Convenience Store | Public Washrooms | Hardware Store | Curling Rink |
| Police Station | Credit Union/ATM | Thrift Shop | School |
| Ambulance/Medical Clinic | Church | Rodeo Grounds | Sani-Dump |
| Pharmacy | Cemetery | Tennis Courts | Walking Trail |
| The Pearkes Cultural Centre | Fitness Centre | Playground | |
| Information Center | Campground/RV Park | Recycle Bins | |



To Campgrounds/Picnic Area/Peace Canyon Dam & Chetywnd (64 km)

